

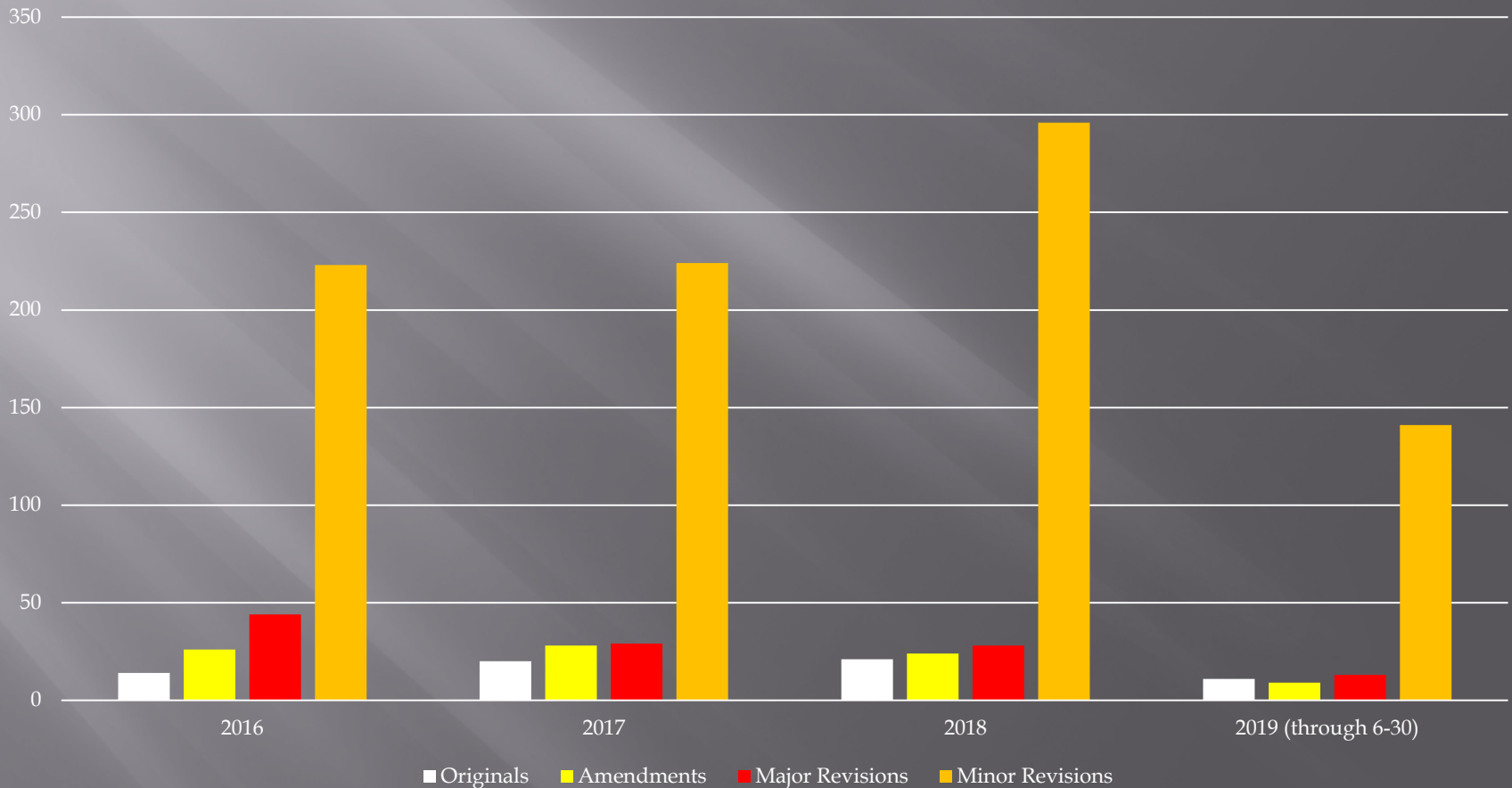
# DIVISION OF MINE PERMITS

UK Professional Engineers in Mining  
2018



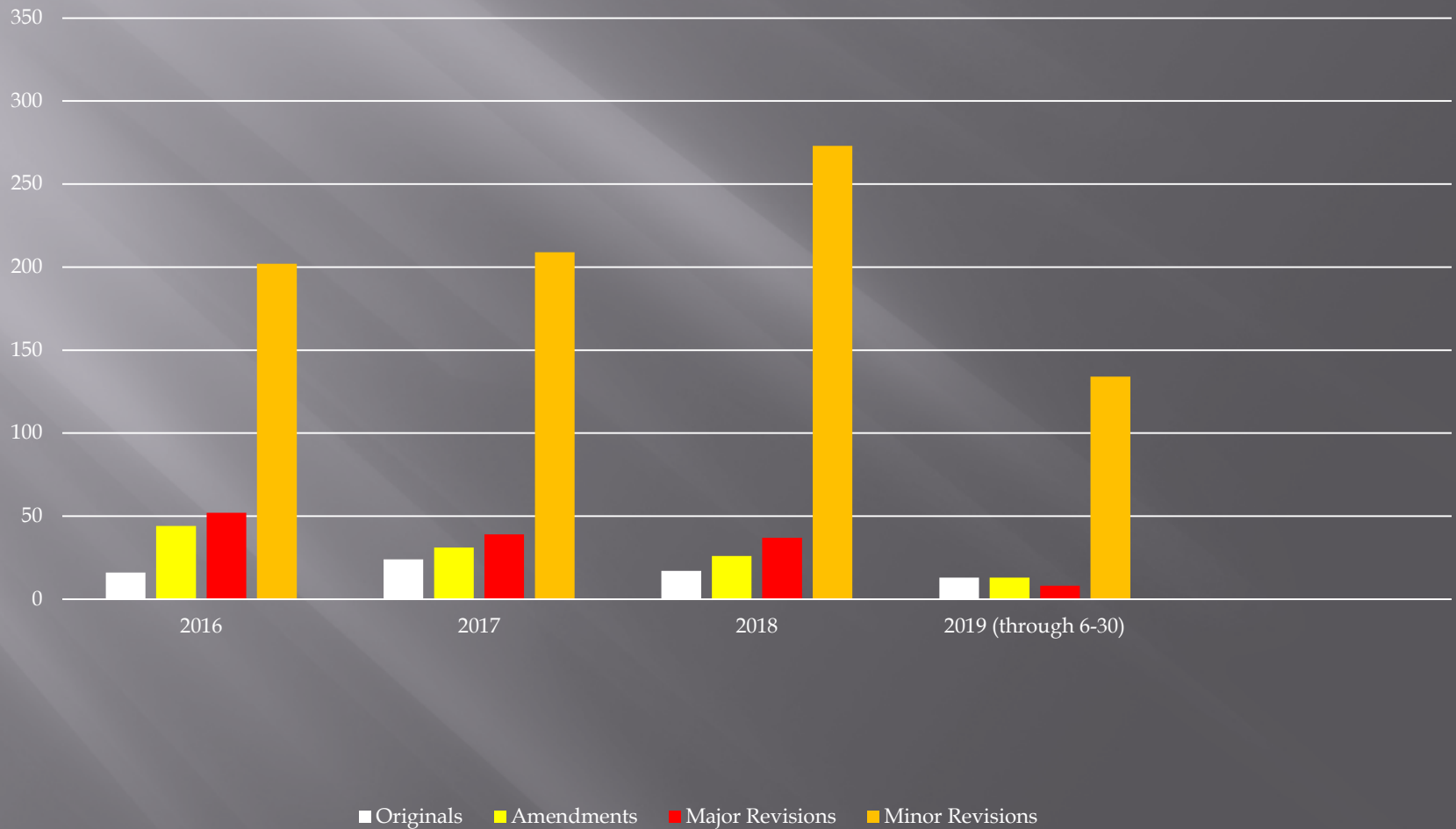
# Permitting Activity

## Applications Received



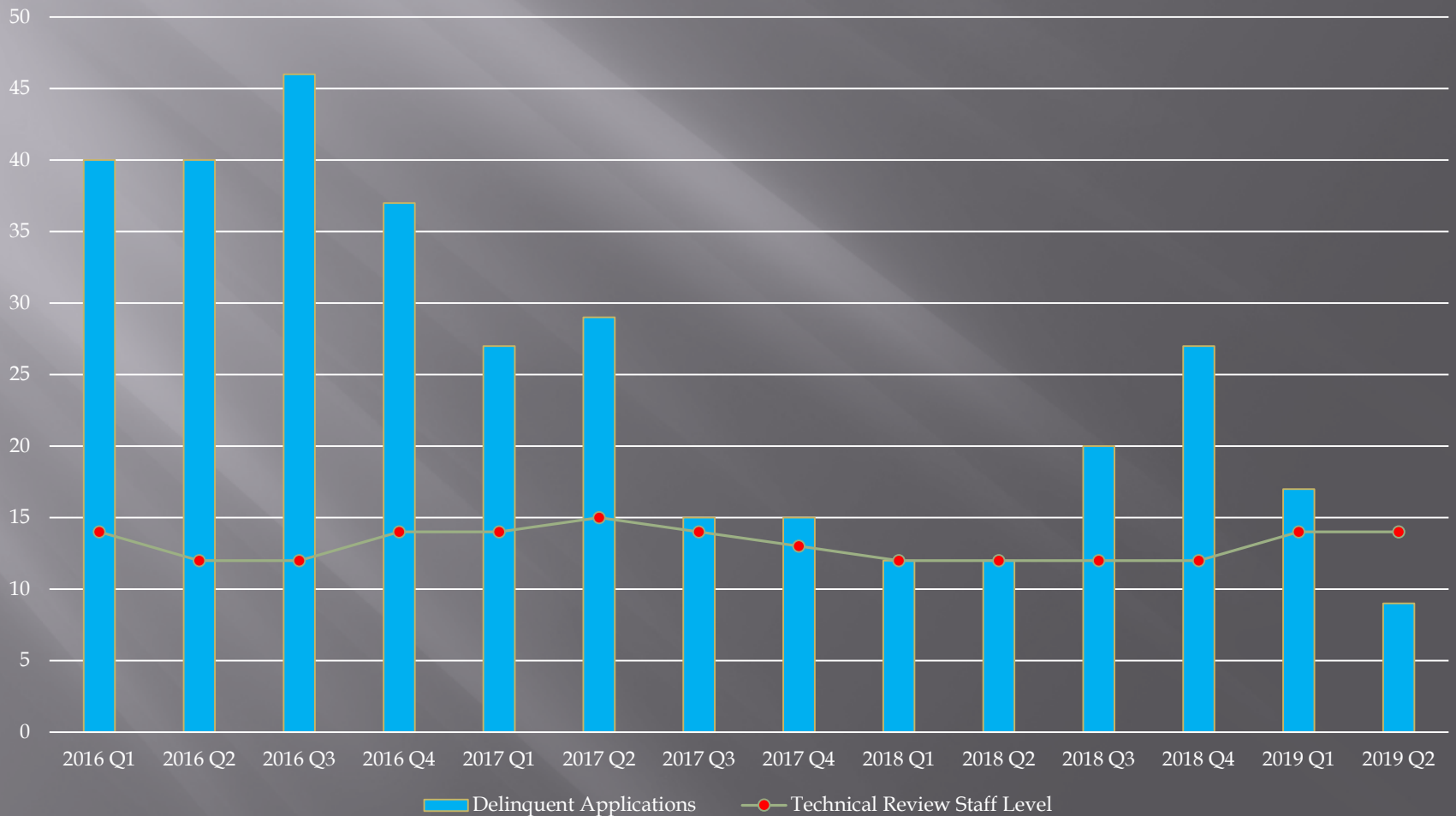
# Permitting Activity

## Permits Issued



# Permitting Activity

## Delinquent Applications



# Statewide Coal Production 2016–2019 2Q

<u>YEAR</u>	<u>REGION</u>	<u>NEW APP RECEIVED</u>	<u>PRODUCING PERMITS</u>	<u>SURFACE TONS</u>	<u>UNDERGROUND TONS</u>	<u>TOTAL REGION TONNAGE</u>	<u>YEAR TOTAL TONNAGE</u>
2016	East	9	175	7,082,952.20	10,825,020.83	17,907,973.03	
	West	2	17	2,821,991.78	23,936,136.65	26,758,128.43	44,666,101.46
2017	East	20	162	8,286,163.09	10,888,339.03	19,174,502.12	
	West	1	13	2,118,626.02	21,492,653.85	23,611,279.87	42,785,781.99
2018	East	26	152	8,341,194.44	9,509,227.97	17,850,422.41	
	West	3	15	769,057.98	22,152,542.79	22,921,600.77	40,772,023.18
2019	East	8	125	3,397,923.46	4,842,575.86	8,240,499.32	
	West	1	12	348,795.82	11,555,918.96	11,904,714.78	20,145,214.10

# DMP Initiatives

- ▣ DMP has been focused on technical review staff training and getting reviewers out in the field with inspection staff during walks.
- ▣ We continue to conduct regular internal training sessions on a variety of technical topics and are taking advantage of OSMRE sponsored classes.



# DMP Initiatives

- ▣ DMP is dedicating significant resources toward scanning historic paper permits and getting them in DocTree. There are approximately 4,000 boxes of paper files in Frankfort and the Regional Offices to be prepped, scanned and verified.



# DMP Initiatives

- Long Term Treatment bonding – the saga continues.
- Annual Mine License Maps and the Kentucky Mine Mapping Initiative Database.





# DMP Staffing

- ▣ DMP is staffing up! Over the past months we have hired three new Environmental Scientist II technical reviewers.
- ▣ Richard Daye has returned to DMP as part of the technical review staff.



# NEW SMIS!

SMIS SMIS ▾ Reports

## Permits

Q Permit Search:

Search: 8800156

Q Search

🗑 Clear

+ Add New Permit

📄 Export to Excel

	Permit # ▾	Entity Id ▾	Entity Name ▾	Type ▾	Mine St... ▾	Orig Issue ... ▾	Permit Exp ... ▾	Activity Iss... ▾	Fed... ▾	Fed Permit # ▾	Protests ▾
Edit	<a href="#">8800156</a>	<a href="#">012449</a>	CZAR COAL CORPORATION	MT	A2	08/27/2007	08/27/2017	03/22/2018	N		0

◀ ◁ 1 ▷ ▶ 5 ▾ items per page

1 - 1 of 1 items

### General

#### General

**Permit Number:** [8800156](#)

**Issue Date:** 08/27/2007

**Acreage Fees:**

**Original Acres:** 372.01

**Land Slope %:**

**H2O Lab:** BLACKBURN CONTRACTING, INC.

**Kpdes No:** KYG045961

**Inspect Expired?:** YES

**Mine Name:** MAYO RESOURCES

**Primary Mine Type:** SURFACE

**Representative:** LARRY D ADAMS

**Transfer From:**

**Transfer To:**

**Permit Fees:**

**Current Acres:** 395.43

**Ky Mine Mineral Lic.:** 1105

**Fed:** N

**Fed#:**

**No. Incr.:** 5

**Mine Status:**

COAL REMOVAL COMPLETE - RECL. ACT. ONLY

**ND Ext. Date:**

**Scanned and Verified:**

**Revoked:** NO

**Forfeited:** NO

**Comb. to Permit #:**

#### Location

**County:** MARTIN

**Quad:** THOMAS

**Region:** PRESTONSBURG

**Watershed:** BIG SANDY RIVER

**Longitude:** 82 33 58

**Latitude:** 37 43 13

**Nearest Stream:** WOLF CREEK/PANTHER FORK

**Nearest Intersection:**

3.4 MI. W. OF MOREE 0.05 MI. W. WOLF CRK

**Nearest Community:** ODDS

### Suspensions

Reason Description	Start Date	Date Lifted	Comments
--------------------	------------	-------------	----------

### Land Use

#### Pre-Mining Land Use:

Code	Title	Acerage
40	FOREST LAND	

#### Post-Mining Land Use:

Code	Title	Acerage
40	FOREST LAND	284.65
20	HAY OR PASTURE LAND	70.90

#### Variance Post-Mining Land Use:

Variant Type	Code	Title	Acerage
AOC	40	FOREST LAND	322.68
REMINING			

#### Mine Types:

Code	Title
SA	SURFACE AREA
SC	SURFACE CONTOUR
SG	SURFACE AUGER
SS	STEEP SLOPE

#### Coal Destination

# NEW SMIS!

SMIS SMIS ▾ Reports

## Violations

Violation Search: <span>▴</span>									
Search: 8800156							<a href="#">Search</a>	<a href="#">Clear</a>	<a href="#">+ Add New Violation</a>
<a href="#">Export to Excel</a>									
		Non-Compliance # ▾	Permit ▾	Non Compliance Date ▾	Amount Due ▾	Cessation Orders ▾	FDP ▾	Permittee ▾	County ▾
<a href="#">Edit</a>	<a href="#">435570</a>	8800156	8800156	07/14/2017	\$0.00		YES	CZAR COAL CORPORATION	MARTIN
<a href="#">Edit</a>	<a href="#">434518</a>	8800156	8800156	12/15/2015	\$0.00		YES	CZAR COAL CORPORATION	MARTIN
<a href="#">Edit</a>	<a href="#">432909</a>	8800156	8800156	06/30/2014	\$0.00		YES	CZAR COAL CORPORATION	MARTIN
<a href="#">Edit</a>	<a href="#">432849</a>	8800156	8800156	07/23/2013	\$0.00		YES	CZAR COAL CORPORATION	MARTIN
<a href="#">Edit</a>	<a href="#">432848</a>	8800156	8800156	05/21/2013	\$0.00		YES	CZAR COAL CORPORATION	MARTIN
<div><a href="#">◀</a> <a href="#">◀</a> <a href="#">1</a> <a href="#">2</a> <a href="#">▶</a> <a href="#">▶</a></div> <div>5 ▾ items per page</div> <div>1 - 5 of 6 items</div>									

Non Compliance Details <span>▴</span>	
<b>Non Compliance Number:</b> 435570	<b>NC Date:</b> 07/14/2017
<b>Permit Number:</b> 8800156	<b>Permit Type:</b>
<b>Permittee Id:</b> 012449 - CZAR COAL CORPORATION	<b>County:</b> 80 - MARTIN
<b>Inspector Id:</b> 040293 - BAYS, W	<b>Hand Delivered?:</b> NO
<b>Received Frankfort Date:</b> 07/19/2017	
<b>Final Disposition:</b> YES	

Penalty Details <span>▴</span>	
Assessment Details	
<b>Penalty Uncollectable:</b>	<b>Judgement Penalty:</b> \$0.00
<b>NC Assessment:</b> \$3,100.00	<b>Total Final Penalty:</b> \$2,100.00

⚠ Performance Standards

	Code	Description	Activity Code	Activity Description	Activity Date
▼	CR	CONTEMPORANEOUS RECLAMATION	FDP	FINAL DISPOSITION	08/17/2018
<div>Violation Activities</div> <div>Remedial Measures</div>					
	Reason Code	Description	Activity Date		
	VUP	OFFICE SEC AGREED ORDER UPHLD VIOLATION	08/17/2018		

